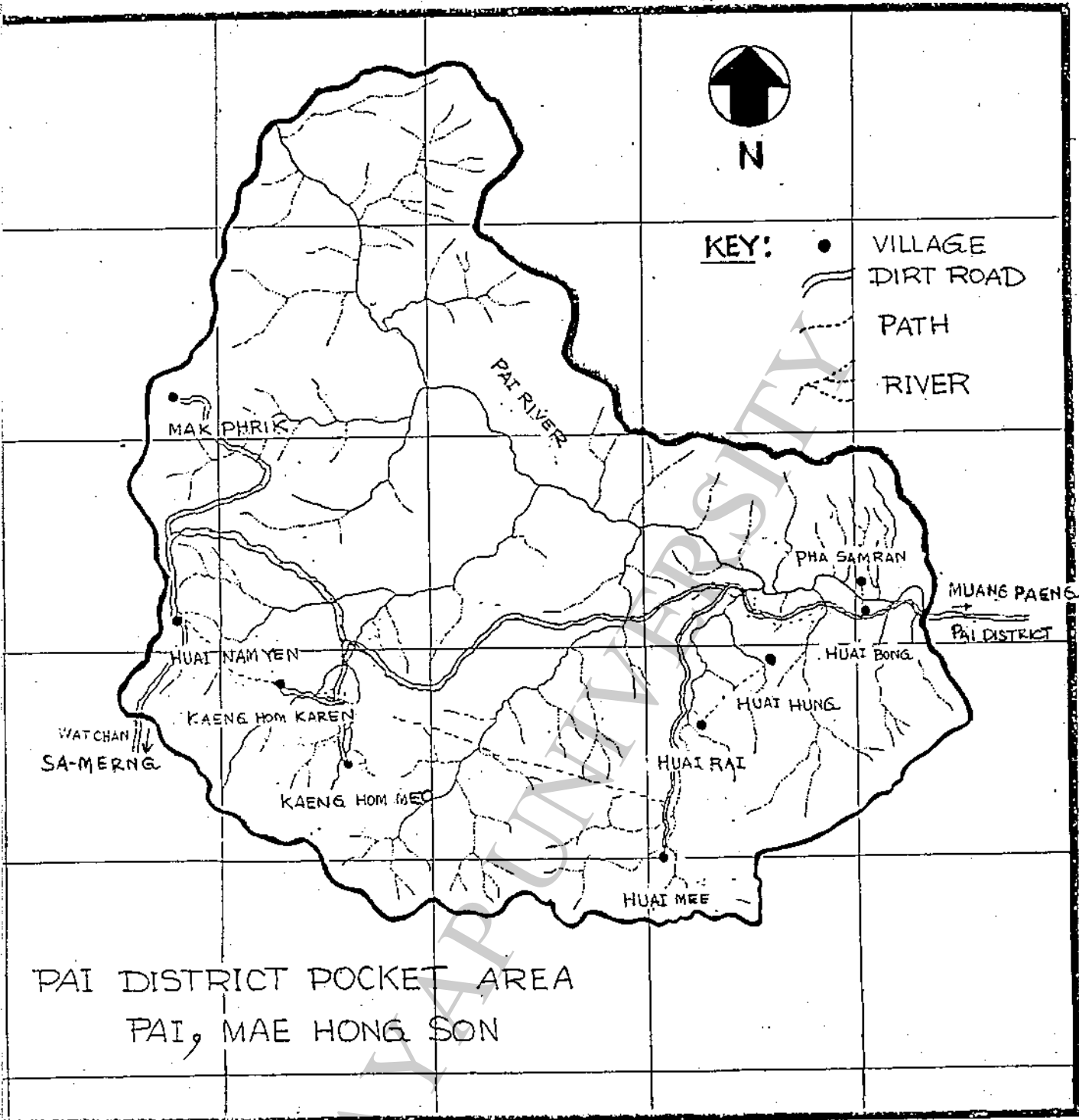


SECTION FOUR

VILLAGE MAPS

PAYAP UNIVERSITY

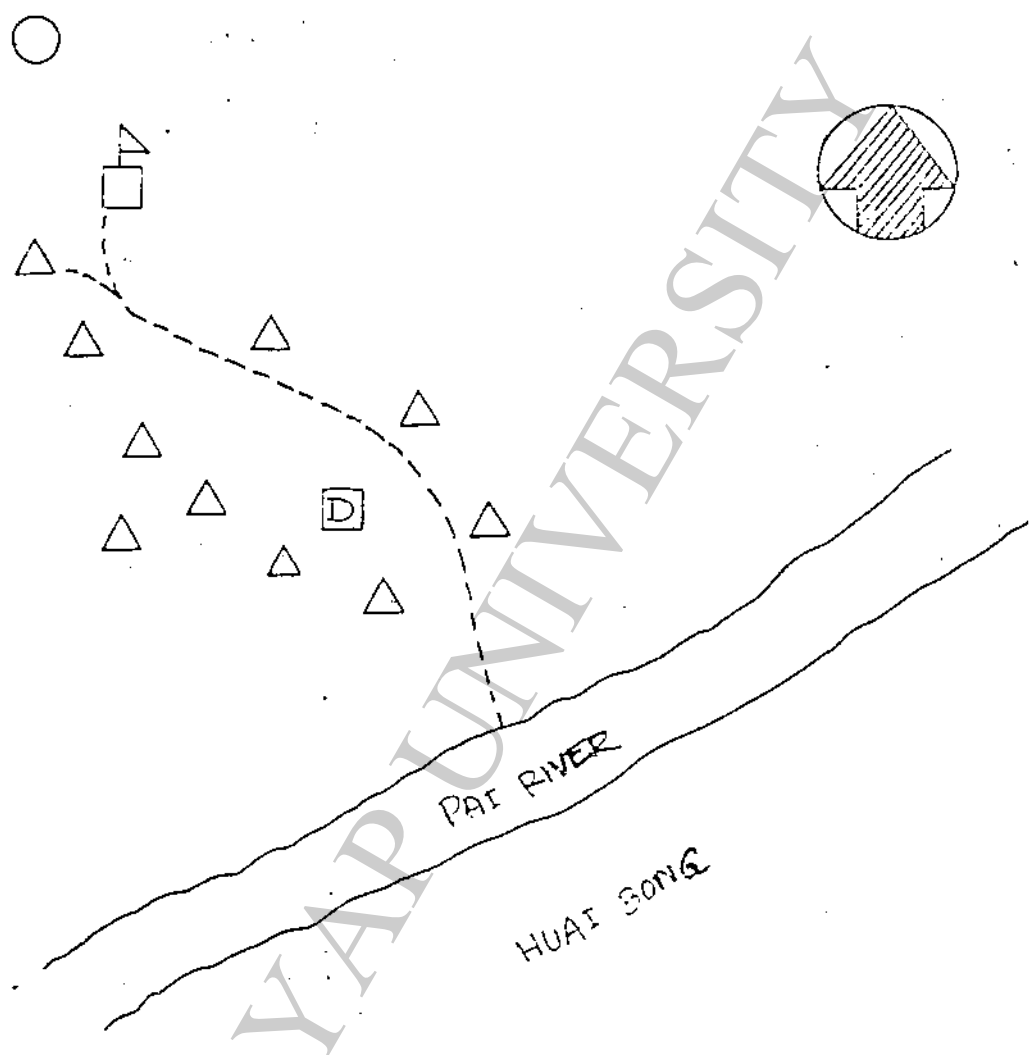




VILLAGE MAP

VILLAGE NAME PHA SAMBAN MU 6 BLOCK -

TAMBON MUANG-PAENG DISTRICT PAI PROVINCE MAE HONG SON



KEY:					
	PAVED ROAD		SCHOOL		RICE BANK
	IMPROVED DIRT ROAD		CHURCH		LOUD SPEAKER
	DIRT ROAD		TEMPLE		TAMBON CHIEF'S HOUSE
	PATH		HEALTH FACILITY		VILLAGE HEADMAN'S HOUSE
	BRIDGE		WATER SOURCE		HOUSE

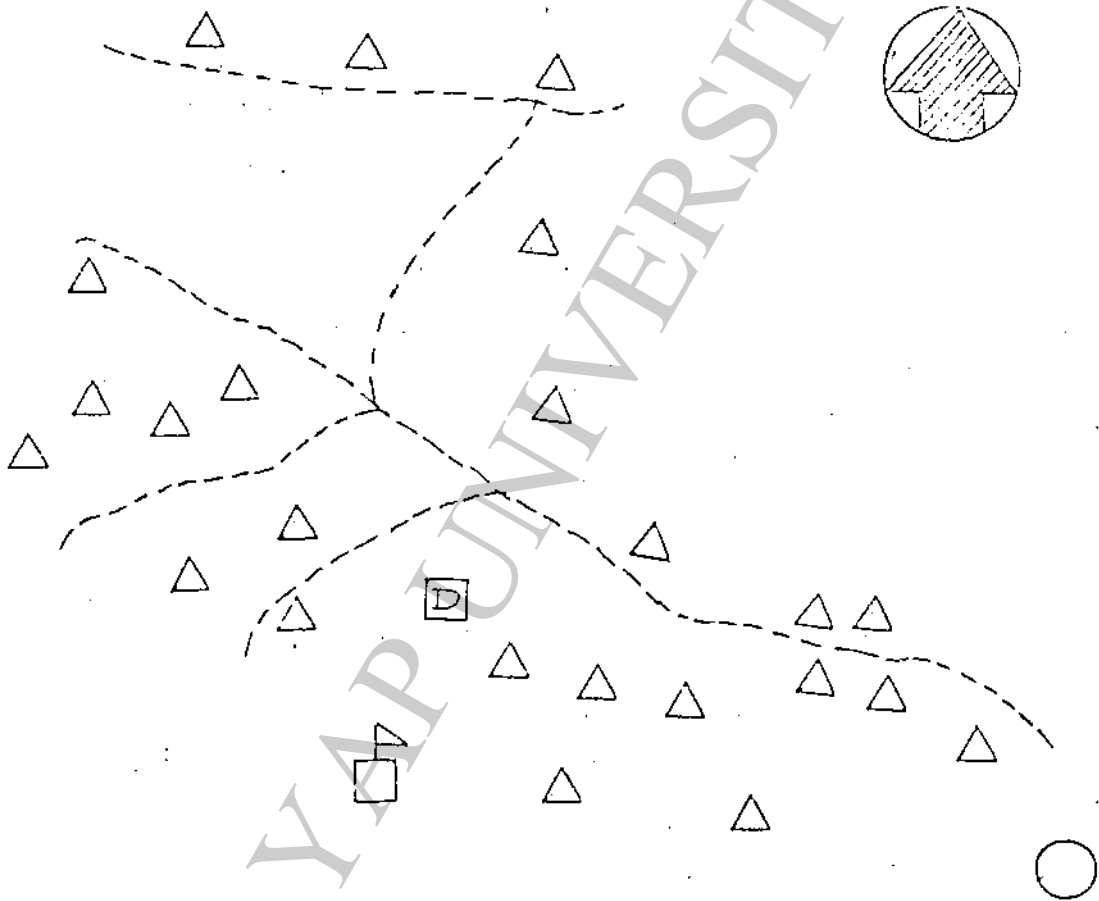


ID VL 3 0 2

VILLAGE MAP

VILLAGE NAME DOI MAK PHRIK MU 3 BLOCK -

TAMBON MUANG PAENG DISTRICT PAI PROVINCE MAE HONG SON



KEY:

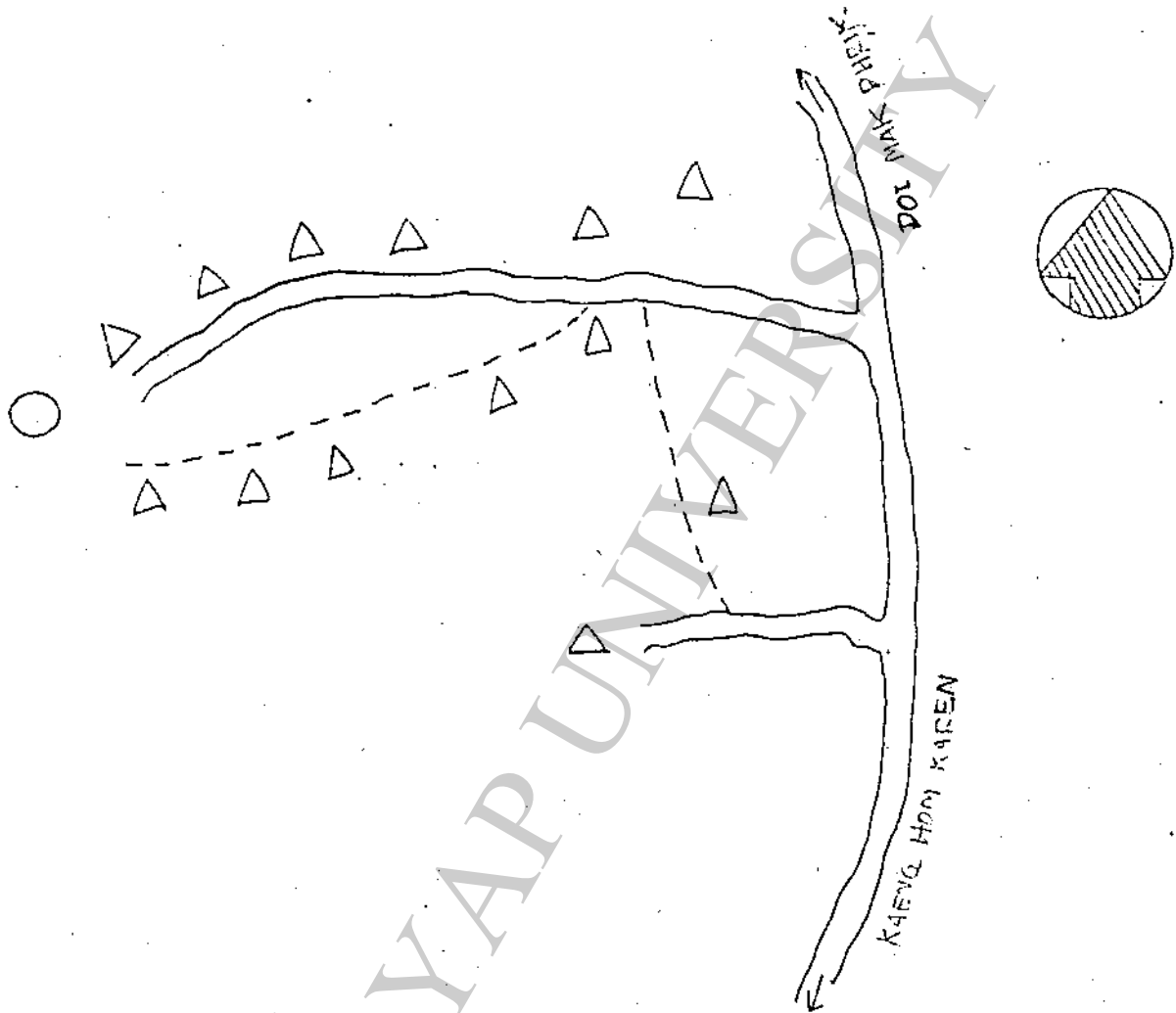
- | | | |
|--------------------|-----------------|-------------------------|
| PAVED ROAD | SCHOOL | RICE BANK |
| IMPROVED DIRT ROAD | CHURCH | LOUD SPEAKER |
| DIRT ROAD | TEMPLE | TAMBON CHIEF'S HOUSE |
| PATH | HEALTH FACILITY | VILLAGE HEADMAN'S HOUSE |
| BRIDGE | WATER SOURCE | HOUSE |



VILLAGE MAP

VILLAGE NAME HUAI NAM YEN MU 3 BLOCK

TAMBON MUANG PAENG DISTRICT PAI PROVINCE MAE HONG SON



KEY:

PAVED ROAD

IMPROVED DIRT ROAD

DIRT ROAD

PATH

BRIDGE

SCHOOL

CHURCH

TEMPLE

HEALTH FACILITY

WATER SOURCE

RICE BANK

LOUD SPEAKER

TAMBON CHIEF'S HOUSE

VILLAGE HEADMAN'S HOUSE

HOUSE

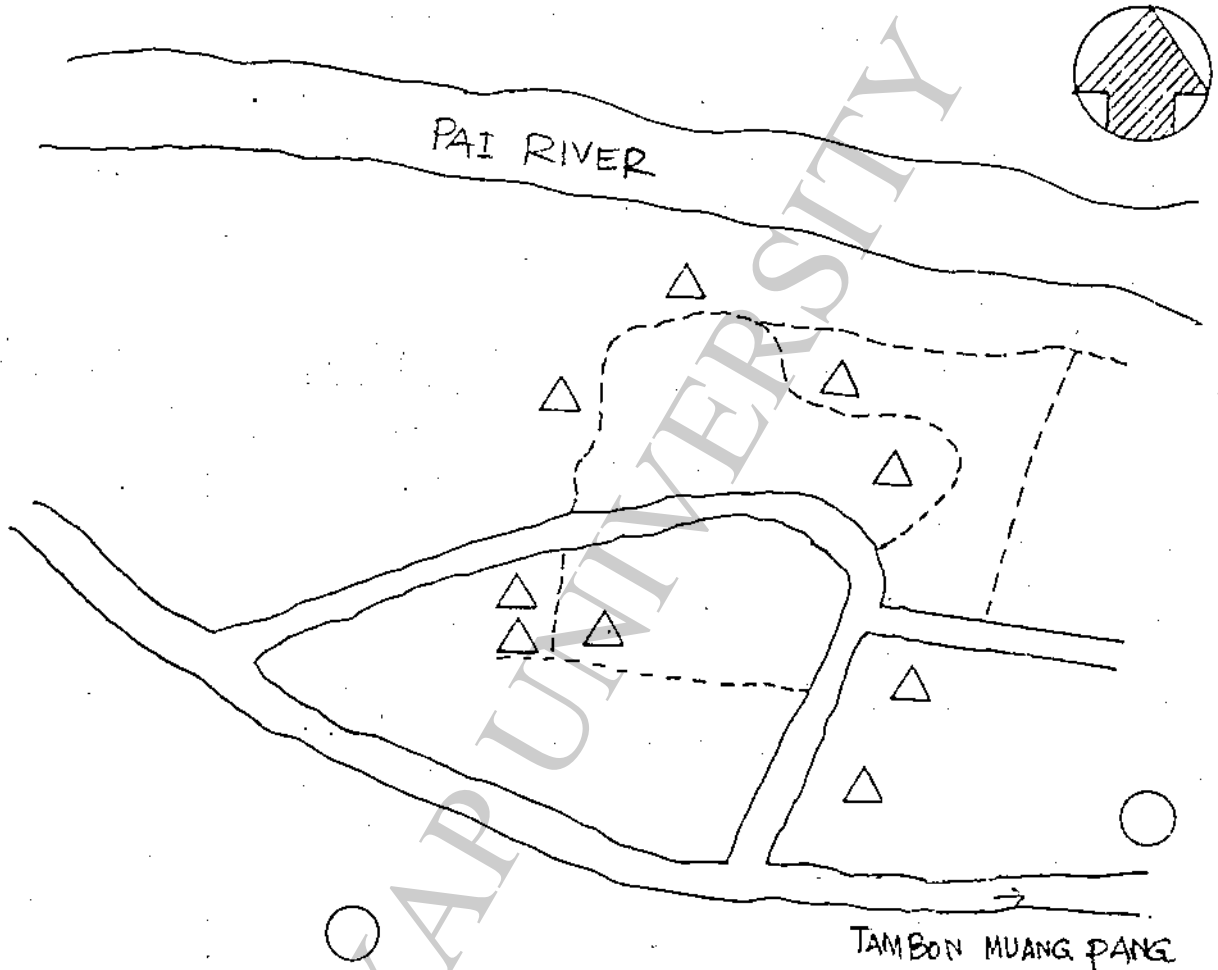


ID VL 3 0 4

VILLAGE MAP

VILLAGE NAME HUAI BONG MU 1 BLOCK -

TAMBON MUANG PAENG DISTRICT PAI PROVINCE MAE HONG SON



KEY:

PAVED ROAD

IMPROVED DIRT ROAD

DIRT ROAD

PATH

BRIDGE



SCHOOL



CHURCH



TEMPLE



HEALTH FACILITY



WATER SOURCE



RICE BANK



LOUD SPEAKER



TAMBON CHIEF'S HOUSE



VILLAGE HEADMAN'S HOUSE



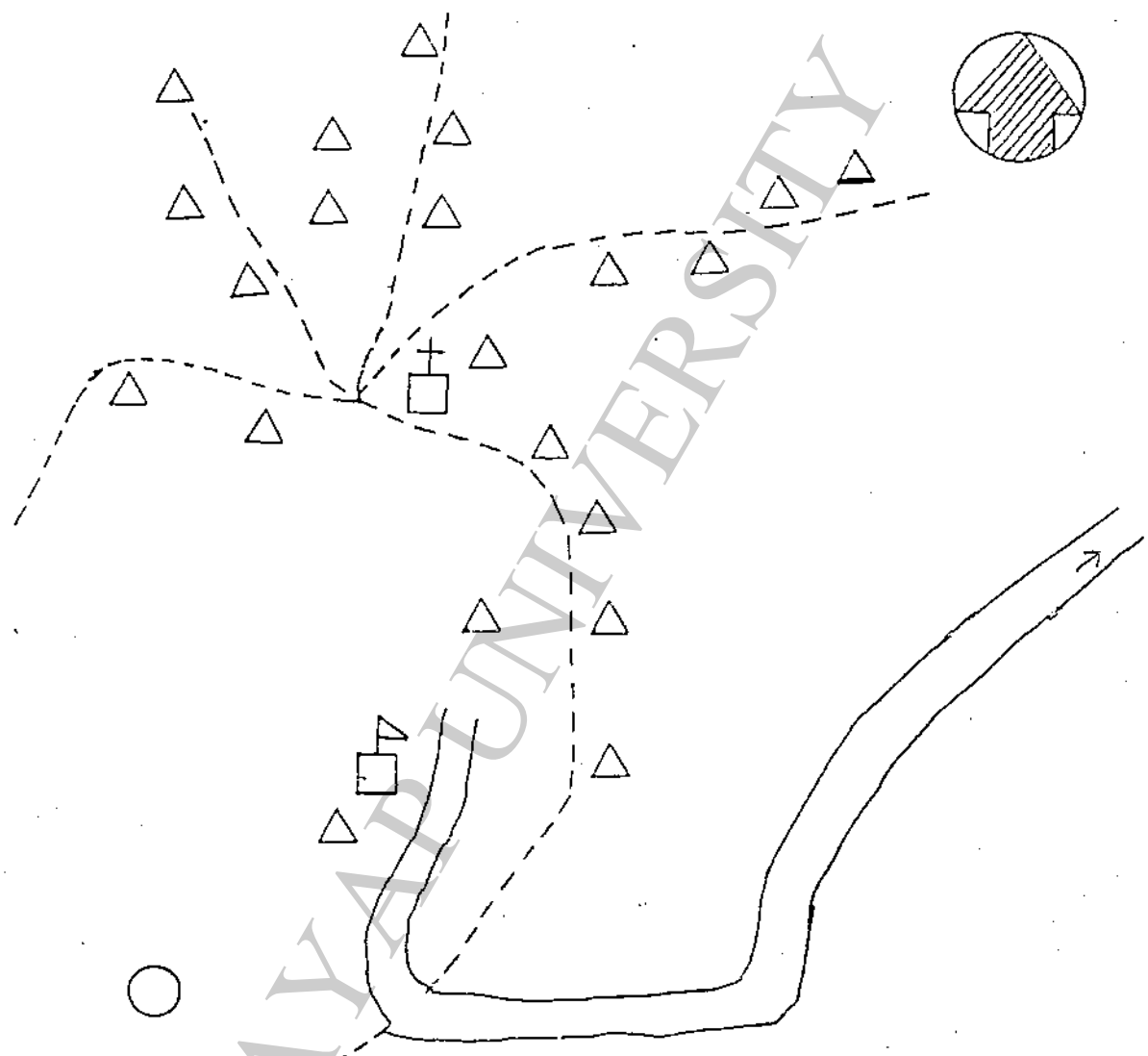
HOUSE



VILLAGE MAP

VILLAGE NAME HUAI MEE MU 7 BLOCK -

TAMBON MUANG PAENG DISTRICT PAI PROVINCE MAE HONG SON



KEY:

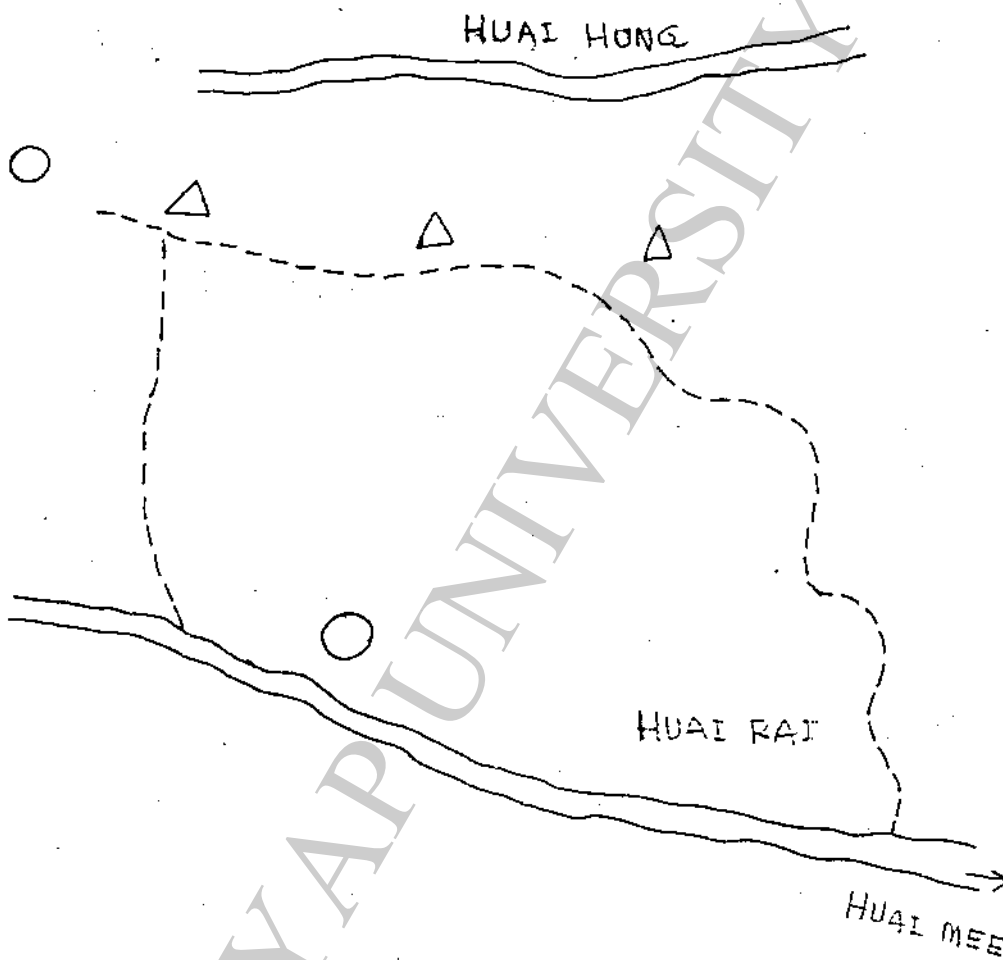
- | | | |
|--------------------|-----------------|-------------------------|
| PAVED ROAD | SCHOOL | RICE BANK |
| IMPROVED DIRT ROAD | CHURCH | LOUD SPEAKER |
| DIRT ROAD | TEMPLE | TAMBON CHIEF'S HOUSE |
| PATH | HEALTH FACILITY | VILLAGE HEADMAN'S HOUSE |
| BRIDGE | WATER SOURCE | HOUSE |



VILLAGE MAP

VILLAGE NAME HUAI HUNG MU 7 BLOCK -

TAMBON MUANG PAENG DISTRICT PAI PROVINCE MAE HONG SON



KEY:

PAVED ROAD

IMPROVED DIRT ROAD

DIRT ROAD

PATH

BRIDGE

SCHOOL

CHURCH

TEMPLE

HEALTH FACILITY

WATER SOURCE

RICE BANK

LOUD SPEAKER

TAMBON CHIEF'S HOUSE

VILLAGE HEADMAN'S HOUSE

HOUSE

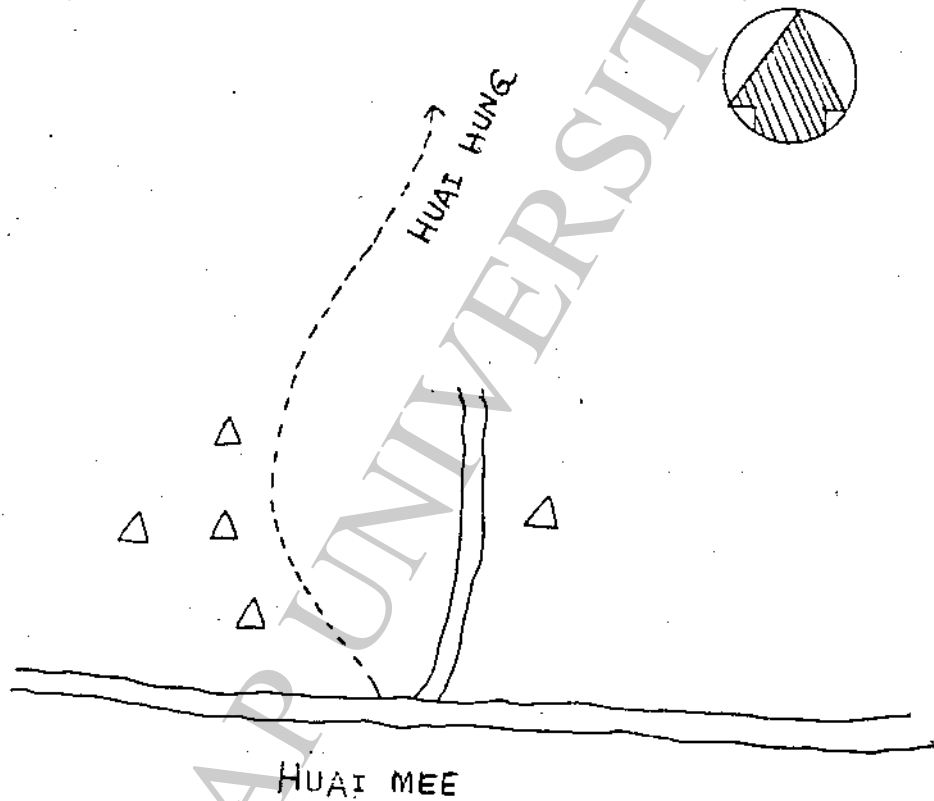


ID VL 3 0 7

VILLAGE MAP

VILLAGE NAME HUAI RAI MU 7 BLOCK 1

TAMBON MUANG PAENG DISTRICT PAI PROVINCE MAE HONG SON



KEY:

- | | | |
|--------------------|-----------------|-------------------------|
| PAVED ROAD | SCHOOL | RICE BANK |
| IMPROVED DIRT ROAD | CHURCH | LOUD SPEAKER |
| DIRT ROAD | TEMPLE | TAMBON CHIEF'S HOUSE |
| PATH | HEALTH FACILITY | VILLAGE HEADMAN'S HOUSE |
| BRIDGE | WATER SOURCE | HOUSE |

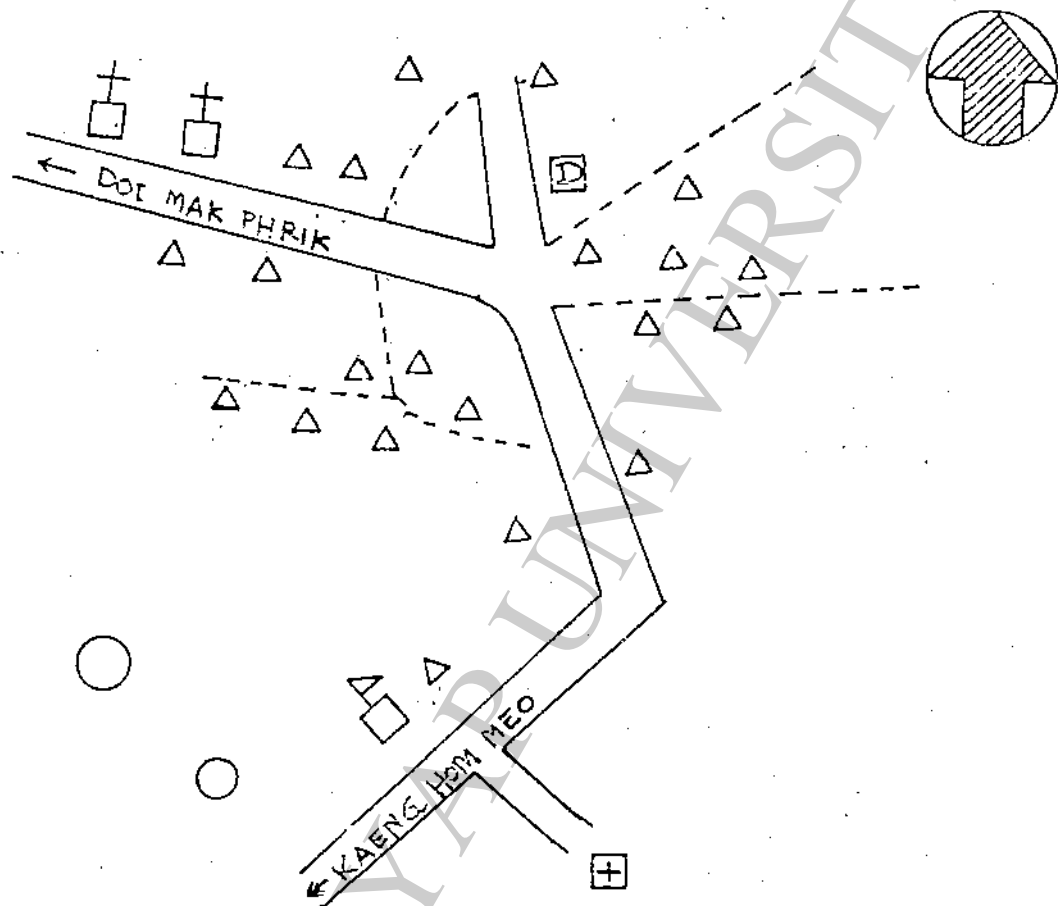


ID VL 3 0 8

VILLAGE MAP

VILLAGE NAME KAENG HOM KAREN MU 7 BLOCK -

TAMBON MUANG PAENG DISTRICT PAI PROVINCE MAE HONG SON



KEY:

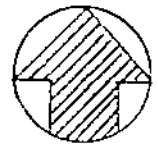
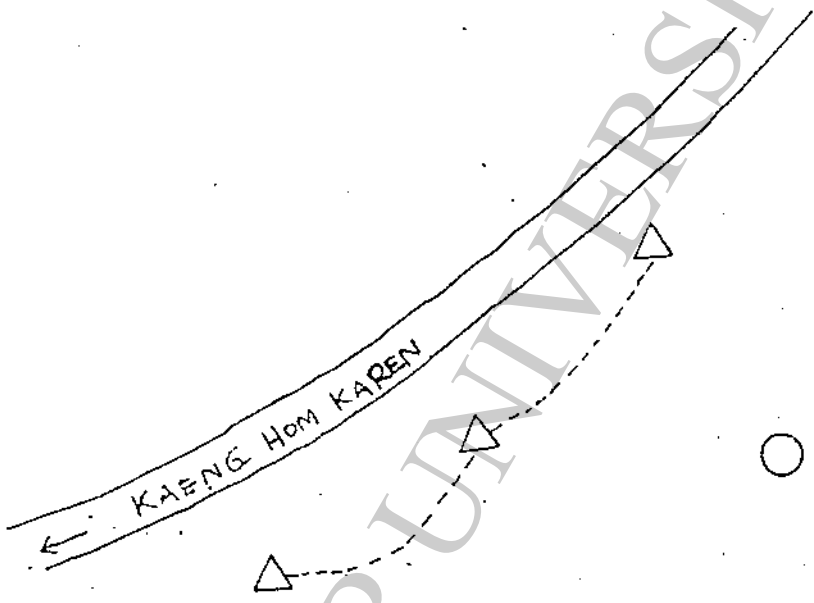
- | | | |
|--------------------|-----------------|-------------------------|
| PAVED ROAD | SCHOOL | RICE BANK |
| IMPROVED DIRT ROAD | CHURCH | LOUD SPEAKER |
| DIRT ROAD | TEMPLE | TAMBON CHIEF'S HOUSE |
| PATH | HEALTH FACILITY | VILLAGE HEADMAN'S HOUSE |
| BRIDGE | WATER SOURCE | HOUSE |



VILLAGE MAP

VILLAGE NAME KAENG HOM KAREN MU 7 BLOCK 3 KAREN HOUSES
 (A SECTION OF KAENG HOM KAREN VILLAGE)
 TAMBON MUANG PAENG DISTRICT PAI PROVINCE MAE HONG SON

3 KAREN HOUSES (A SECTION OF KAENG HOM KAREN VILLAGE)



KEY:

- PAVED ROAD
- IMPROVED DIRT ROAD
- DIRT ROAD
- PATH
- BRIDGE

- SCHOOL
- CHURCH
- TEMPLE
- HEALTH FACILITY
- WATER SOURCE

- RICE BANK
- LOUD SPEAKER
- TAMBON CHIEF'S HOUSE
- VILLAGE HEADMAN'S HOUSE
- HOUSE

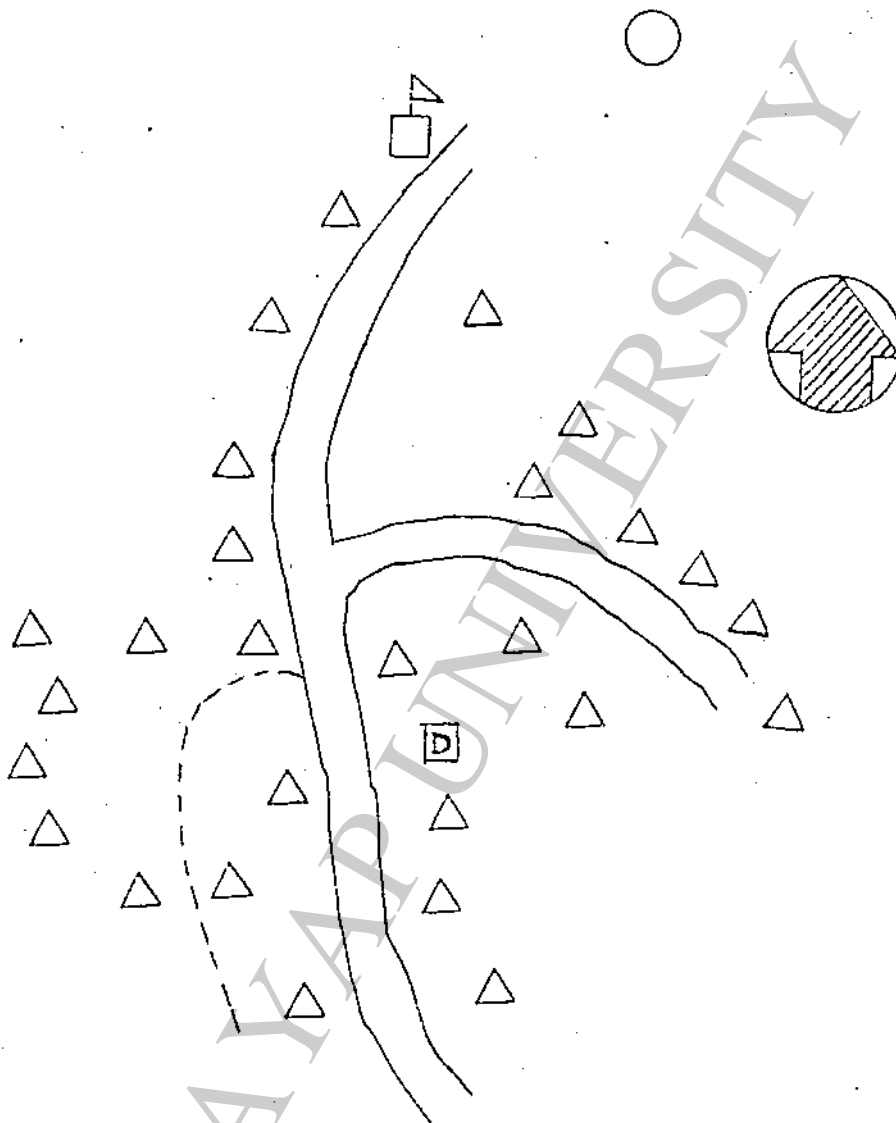


ID VL 3 0 2

VILLAGE MAP

VILLAGE NAME KAENG HOM MEO MU 7 BLOCK

TAMBON MUANG PAENG DISTRICT PAI PROVINCE MAE HONG SON



KEY:

PAVED ROAD

IMPROVED DIRT ROAD

DIRT ROAD

PATH

BRIDGE

SCHOOL

CHURCH

TEMPLE

HEALTH FACILITY

WATER SOURCE

RICE BANK

LOUD SPEAKER

TAMBON CHIEF'S HOUSE

VILLAGE HEADMAN'S HOUSE

HOUSE